


## Summons to the Monthly Meeting of the Community & Social Development Committee

**Councillors:**

Rebecca Fogarty (Chair)  
Pam Erasmus (Vice-Chair)  
Tim Bull  
Becca Child  
Gareth Ford  
Sara Keeton  
Ian Scott  
Rebecca Singh  
Louise Thomas

You are **SUMMONED** to the **MONTHLY MEETING** of the **COMMUNITY & SOCIAL DEVELOPMENT COMMITTEE** to be held on Monday, 18 October 2021 at 6 pm, via Zoom



Steve Heydon  
Clerk to the Council  
Dated 15 October 2021

**Community & Development Committee  
Meeting Agenda  
18 October 2021 at 6 pm  
Virtual Meeting (Zoom)**

- 01 Apologies for Absence**
- 02 Declarations of Interest**
- 03 Minutes of the Previous Meeting of the Committee**
- 04 Action Points Arising from Previous Minutes**
- 05 Report on Outstanding Projects**
- 06 Terms of Reference**
- 07 Appointment of Public Toilets Sub Committee**
- 08 Mayals Park – Problems with Fencing & Equipment**
- 09 Bethany Lane – Double Yellow Lines**
- 10 Mayals Green – Closure of Rat Run**
- 11 Swimming Lane – Proposal to Support Construction of**
- 12 Finance Report**
- 13 Budget 2022/23**
- 14 Items for social media & website**

## **Minutes of Meeting of the Community & Social Development Committee held on 20 September 2021 at 6 pm by videoconference (Zoom)**

**Members Present:** Rebecca Fogarty (Chair), Rebecca Child, Pam Erasmus, Gareth Ford, Sara Keeton, Ian Scott & Louise Thomas

**Officer Present:** Steve Heydon

**CM2109-01 Apologies for Absence**

Apologies for absence were received from Tim Bull.

**CM2109-02 Declarations of Interest**

None.

**CM2109-03 Election of Vice Chair**

Pam Erasmus was elected Vice Chair

**CM2109-04 Terms of Reference**

**ACTION** - Chair & Vice Chair to draft and circulate before the next meeting.

**CM2109-05 Appointment of Sub Committees**

- Underhill Joint Working Group: Chair of Council, Chair of Community & Social Development Committee & Will Thomas

**CM2109-06 Co-option of Members**

**RESOLVED** that Charlotte Holton be co-opted onto the committee.

**ACTION** - Clerk to ensure that Skate Park advisers are invited to the meetings of the committee.

**CM2109-07 Budget Timetable & Proposal**

**RESOLVED** to note timetable and proposal.

**CM2109-08 Update on Skatepark**

Judicial Review costs have been agreed. Awaiting update from Swansea Council on their next steps.

**CM2109-09 Update on Underhill**

Our monitoring surveyor advises that the Tender is going out this week.

**ACTION** Clerk to ask monitoring surveyor, as part of his report, to advise on the future proofing of heating (note current plans to use gas boilers).

**CM2109-10 Langland Bay Tennis Courts**

**RECOMMEND** that our project manager is asked to provide report on costs of ongoing maintenance of the three courts, the cost of gates, cost of remedial work to the court 3, as an alternative to Tennis Wales.

**CM2109-11 Swimming Lane**

**AGREED** to defer to next meeting of the committee.

**CM2109-12 Street Basketball Courts**

**RECOMMEND** that Council accepts the quote from Swansea Council of £2,380 to supply and install one basketball post, backboard, ring and net to tarmac area in Yalton Park, including thermoplastic line markings for a half basketball court, subject to our RFO confirming that their procurement process conforms with our Financial Regulations.

**ACTION** RFO to advise if Swansea Council procurement process conforms with our Financial Regulations.

**CM2109-13 Finance Report**

First report will be available at the October meeting of the committee.

**Meeting closed at 7.57 pm**



## Action Points Arising

Meeting paper for Community & Social Development Committee – 18 October 2021

Agenda Item: 4

Item	Actions	Update
CM2109-04	<p><b>Terms of Reference</b></p> <p><b>ACTION</b> – Chair &amp; Vice Chair to draft and circulate before the next meeting.</p>	<p><i>Outstanding – drafting in progress</i></p>
CM2109-06	<p><b>Co-option of Members</b></p> <p><b>ACTION</b> – Clerk to ensure that Skate Park advisers are invited to the meetings of the committee.</p>	<p><i>Completed – Skate Park advisers added to the members list used to send out Zoom invitations.</i></p>
CM2109-09	<p><b>Update on Underhill</b></p> <p><b>ACTION</b> Clerk to ask monitoring surveyor, as part of his report, to advise on the future proofing of heating (note current plans to use gas boilers).</p>	<p><i>Completed – Clerk has written to the monitoring surveyor accordingly.</i></p>
CM2109-10	<p><b>Langland Bay Tennis Courts</b></p> <p><b>RECOMMEND</b> that our project manager is asked to provide report on costs of ongoing maintenance of the three courts, the cost of gates, cost of remedial work to the court 3, as an alternative to Tennis Wales.</p>	<p><i>Outstanding – This was referred back to the committee. Meeting held on 15 October 2021 to discuss Club Spark usage without the gate system.</i></p>
CM2109-12	<p><b>Street Basketball Courts</b></p> <p><b>RECOMMEND</b> that Council accepts the quote from Swansea Council of £2,380 to supply and install one basketball post, backboard, ring and net to tarmac area in Yalton Park, including thermoplastic line markings for a half basketball court, subject to our</p>	<p><i>Completed – Resolution Passed.</i></p>

	<p>RFO confirming that their procurement process conforms with our Financial Regulations.</p> <p><b>ACTION</b> RFO to advise if Swansea Council procurement process conforms with our Financial Regulations.</p>	<p><i>Completed - RFO advice received.</i></p>
--	--	--



## Report on Outstanding Projects

Meeting paper for Community & Social Development Committee – 18 October 2021

Agenda Item: 5

Budget Code	Actions	Latest
CSD1	<b>Underhill Changing Rooms &amp; Toilets</b>	<i>Tender has been issued and our Monitoring Survey is assessing it as part of his role.</i>
CSD2	<b>Skate Park</b>	<i>Swansea Council have advertised the Notice of Disposal of Park of an Open Space Notice in the Evening Post for two consecutive weeks, and it is expected that our requested Community Asset Transfer will be discussed at the meeting of Cabinet Meeting on 18 November 2021.</i>
CSD3	<b>Langland Bay Tennis Courts</b>	<i>A meeting was held on Thursday, 14 October 2021 to discuss Club Spark usage without the gate system.</i>
CSD4	<b>Skate Park Annual Running Costs</b>	<i>Not currently applicable.</i>
CSD5	<b>Underhill Loan Repayment</b>	<i>Not currently applicable.</i>
CSD6	<b>Half Size Basketball Court</b>	<ol style="list-style-type: none"> <li><b>Yalton</b> - October Council approved the quote from Swansea Council to supply and install a half size or 'street' basketball court on an existing patch of tarmac at Yalton for £2,380. We are awaiting a guidance on likely construction dates.</li> <li><b>Other Sites</b> - Funding is available for other sites.</li> </ol>
CSD7	<b>West Cross Green Play Equipment</b>	<i>Part of a large number of schemes awaiting Swansea Council to schedule the build.</i>
CSD8	<b>Road Safety</b>	<i>No outstanding items.</i>

# MAYALS PRIMARY SCHOOL YSGOL GYNRADD MAYALS

Mr. Leon Cox  
**Headteacher / Pennaeth**

Mr. James Paynter  
**Deputy Headteacher / Dirprwy Pennaeth**



Fairwood Road,  
West Cross,  
Swansea,  
SA3 5JP

01792 402755 / 01792 401150

Mayals.PrimarySchool@Swansea-edunet.gov.uk

Monday, 11<sup>th</sup> October 2021

Dear Cllr. Thomas,

At the meeting of Mayals Primary School Governing Body held on 6th October it was agreed that we request a review of road safety for pupils going on foot to and from Mayals School. Governors would like to see positive intervention ( e.g. a crossing patrol) to ensure the safety of parents ( often with pushchairs as well as ambulatory children ) crossing the road near the junctions with Mayals Green or Westport Avenue.

A video illustration of some of the difficulties can be sent to you on request. Indeed, we believe this video was previously shared with CCS. We are concerned that walking to school alone over the Mayals Road is not feasible even for Y6 pupils especially as the bollards near to this part of Mayals Road have been removed.

Once the cycle lanes are fully implemented and two way traffic ( without the present staggered temporary lights systems) becomes the norm the situation will worsen. Many cars emerging from junctions onto the Mayals Road fail to indicate their intended direction and this makes the decision about when to cross safely even more difficult. As the days become darker the situation will worsen for pedestrians.

We are also very concerned about motorists using Mayals Green as a 'rat run' with impunity.

Please give this matter immediate attention.

Yours faithfully

Kathleen Boyce,

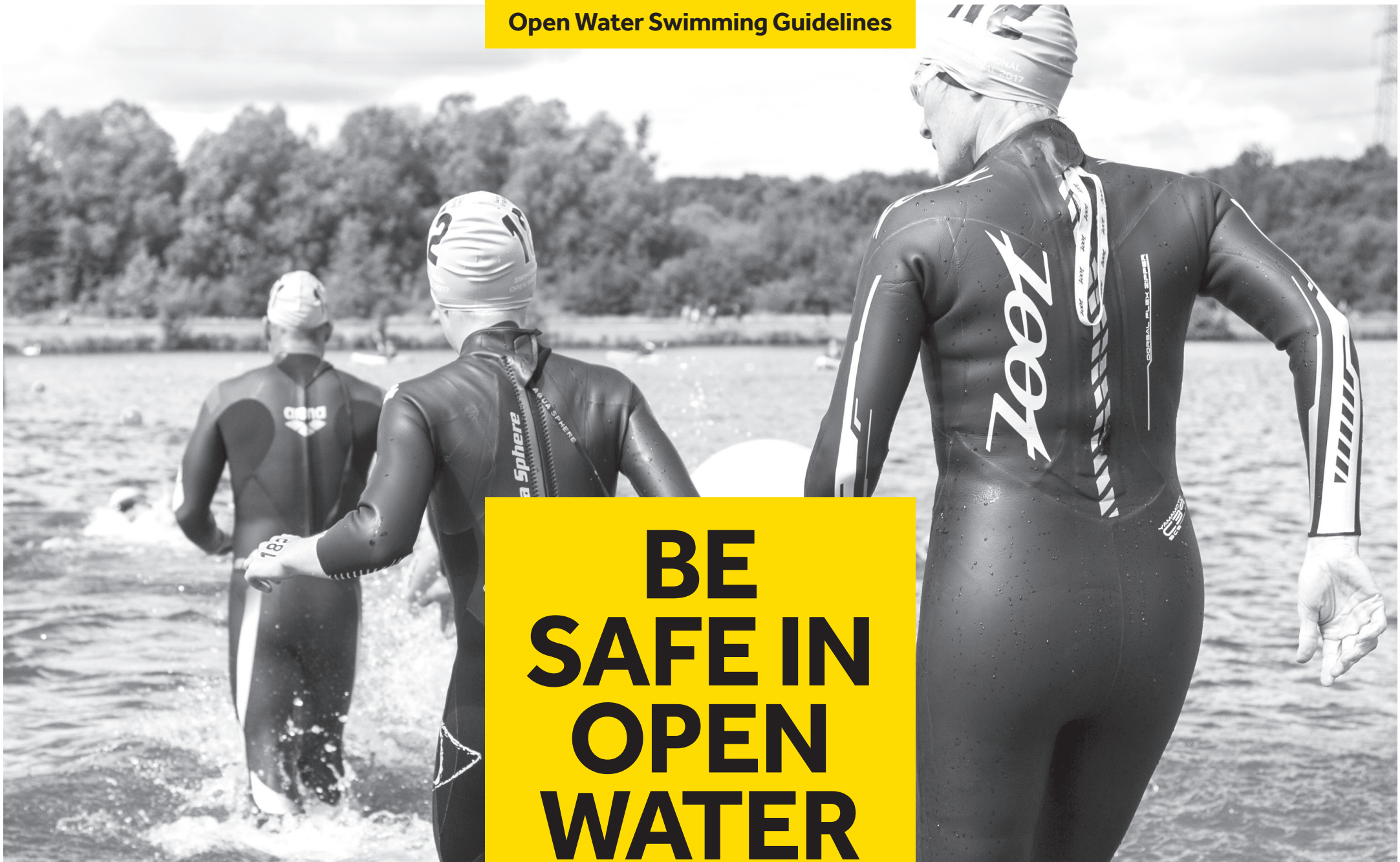
Chair of Governors of Mayals Primary School.

Cc: Cllr. Linda Tyler- Lloyd.

Mr. Alan Ferris, Senior Engineer, Highways.

Ms. Rebecca Fogarty, Mumbles Community Council.

Mr. L. Cox, Headteacher.



**BE  
SAFE IN  
OPEN  
WATER**



**BE  
SAFE IN  
OPEN  
WATER**



## Let the experts show you the way

If you are not a confident outdoor swimmer or are new to open water, get some practice and advice from your local open water swimming venue.



## Respect the water: Plan your day

### • Choose your swimming spot carefully:

- › Where possible, use an open water swimming venue with safety crew and follow their guidance.
  - › At the coast, choose a life guarded beach and swim between the red and yellow flags.
  - › Don't swim in reservoirs unless there are clearly organised swimming sessions.
  - › Make sure you have permission to swim at your chosen spot.
  - › Don't swim near locks and weirs. If a sign says 'no swimming' and/or 'danger' - don't swim there.
  - › Don't jump into pools unless you know there are no hazards beneath the water. Check first; pools change, what was safe last week could be dangerous this week.
- Make sure you can get out at the same point at which you enter the water or somewhere near.
  - Try to have a buddy with you. If swimming alone make sure someone knows where you are going and when you are due back, so that they can call for help if you don't return on time.
  - If you are caught in a rip, don't try to swim against it. If you can, stand, wade, don't swim. If you can't stand, swim along the shore until you can get back to the beach where possible. Raise your hand and shout for help.
  - Avoid swans, especially during the nesting season.
  - Don't swim in stagnant water.
  - Don't mix water with alcohol. You are more likely to get into difficulty if you have drunk alcohol - don't drink and swim.
  - Don't get cut off by the tide: Check the times of high and low water before swimming in the sea or in estuarine waters.
  - Cover cuts and abrasions, however minor, with sticking plasters before entering the water. Don't swim if you have deep cuts.

## The right gear's a good idea

- When open water swimming, a bright hat (fluro green or fluro orange are the best) and a tow float will make sure you can be seen by other water users.
- Carry a floating dry bag containing a charged mobile in a waterproof case and a pealess whistle so you can attract attention if you get into difficulty.
- A wetsuit and clear goggles are a good idea to help you stay warm, be more buoyant and help you see where you are going underwater.
- Make sure you have something to wash your hands and face with once you come out of the water.
- On cold days make sure you have warm clothes, food and a warm drink after your swim.
- On hot days apply sunscreen and have a drink ready when you finish your swim. If wearing a wetsuit there is danger of overheating, so sit in the shallows and cool off before leaving the water.

Plan your day  
Get the right gear  
Know your limits  
Know how to get help  
Float to live

## Know your limits

- Enter the water slowly and allow time for your body to get used to the cold.
- Know how far you can swim in the conditions for the day. You may need to swim less or closer to the bank or shore. If the water is too rough for swimming, don't get in.
- The colder the water and air temperature, the quicker you will cool down; the colder it is the less time you should spend in the water.
- The wind can push you off course when open water swimming, keep an eye on your exit point and make sure you can return to it..

## Know how and when to get help

- If you get into difficulty at an organised open water swimming venue with safety cover then lie on your back and put one arm in the air and shout for help. If you have a whistle blow it to get attention.
- If you are swimming wearing a wetsuit, it will help you float; relax and wait for help.
- Carry a floating dry bag containing a charged mobile in a waterproof case, if you get into difficulty call 999 before you are too tired to get help.
- **In Inland waters:** In an emergency call 999 – ask for Fire & Rescue Service.
- **In Sea and coastal area:** In an emergency call 999 – ask for the Coastguard.

**BE  
SAFE IN  
OPEN  
WATER**



### Float to live

If you fall into water fight your instinct to swim until cold water shock passes; **relax and float on your back** until you can control your breathing.

When open water swimming, if you are tired roll on to your back to rest, hold on to something that floats, signal for help if needed.

When swimming in a river, float with your feet facing down stream and your bottom up – you can use your feet to kick off any hazards. Keep your bottom up to protect from contact with debris.



THE COUNCIL OF THE CITY OF SWANSEA

BYELAWS

made by The Council of the City of Swansea  
by virtue of the powers conferred on the  
Council by Section 76 of the Public Health  
Act, 1961 and made for the prevention of  
danger, obstruction or annoyance to persons  
bathing in the sea or using the sea-shore.



BYELAWS MADE BY THE COUNCIL OF THE CITY OF SWANSEA UNDER SECTION 76 OF THE PUBLIC HEALTH ACT 1961 FOR THE PREVENTION OF DANGER OBSTRUCTION OR ANNOYANCE TO PERSONS BATHING IN THE SEA OR USING THE FORESHORE

1.A. These Byelaws shall apply to the sea-shore situate within the City of Swansea and the Gower Peninsular between the following points:-

The western side of the West Pier at the mouth of the River Tawe to Mumbles Head.

Mumbles Head to Port Eynon Point.

Port Eynon Point to Worms Head.

Worms Head to Burry Holmes.

Burry Holmes to Whiteford Point

and therefrom for a distance seaward of 1,000 metres.

B. These Byelaws shall apply also to all other channels or creeks adjacent to the sea-shore mentioned in Clause 1.A above.

2. In these Byelaws, "navigator" means the person who, whether as owner or otherwise, has the charge or control of a pleasure boat and includes a person who, being present, is entitled to give orders to the person having charge or control.

3. No person, being the navigator of a pleasure boat, shall cause or suffer such vessel to be driven or sailed in a dangerous manner or without due care and attention or without reasonable consideration for other persons.

4. No person being the navigator of a pleasure boat propelled by an internal combustion engine, shall use the pleasure boat unless the engine is fitted with a silencer suitable and sufficient for reducing as far as may be reasonable noise caused by the escape of the exhaust gases from the engine.

Any person offending against any of the foregoing Byelaws shall be liable on summary conviction to a fine ~~upon~~ <sup>not exceeding</sup> Level 3 of the standard scale.

6. Nothing contained in any of the foregoing Byelaws shall be deemed to be or shall operate as a grant by or on behalf of the Crown or by or on behalf of any private owner as owner of any part of the foreshore and sea-bed below high water mark, of any estate or interest in or right over any such part of the foreshore and sea-bed, nor shall anything contained or done under any of the provisions of the



foregoing byelaws in any respect prejudice or injuriously affect the rights and interests of the Crown or private owner in such foreshore and sea-bed, or prevent the exercise thereon of any public rights or prejudice or injuriously affect any right, power or privilege legally exercisable in over and in respect of the foreshore or sea-bed.

THE COMMON SEAL OF THE )  
COUNCIL OF THE CITY OF )  
SWANSEA was hereunto )  
affixed this *first* )  
day of *November* )  
One thousand Nine )  
hundred and Ninety )  
in the presence of:- )



*B. H. Owen* )  
*Authorised Signatory* )  
*and* )  
*City solicitor's Representative* )

90/2007.

The foregoing byelaw(s) ~~is~~ are hereby confirmed by the Secretary of State and shall come into operation on the *20<sup>th</sup>* day of *May* 19*91*.

Signed by authority of the Secretary of State

A handwritten signature in dark ink, appearing to read 'M. E. Head', is written over a horizontal line.

M. E. HEAD

An Assistant Under-Secretary of State

BHOGE10.R9

15 MAY 1991

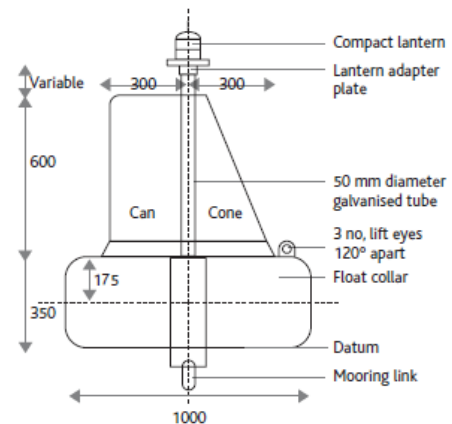
Home Office  
LONDON, SW1.

# EYEMarine

'mooring the world'

## Key Dimensions

Diameter mm	1000
Overall height mm	950
Overall weight Kgs	55
Focal Plane (FP) in mm (typical)	1200
Maximum mooring weight Kgs	60
Minimum mooring weight Kgs	30
Waterline above datum mm (typical)	175
Chain size mm (typical)	12/16
Sinker weight in water Kgs (typical)	250
Typical chain length 2 to 3 times depth in most circumstances	



### Steel Core

Manufactured from 88.8mm diameter steel tube with top plate and 20 x 100 mooring link welded into base. Hot dipped after manufacture to BSE ISO 1461-1999.

### Float Collars

One piece rotationally moulded, specially formulated extra high UV stabilised polyethylene. Foam filled with marine grade safety approved foam. Complete with three moulded lifting eyes.

### Day Mark (Can or Cone)

Rotationally moulded specially formulated extra high UV stabilised polyethylene.

### Moorings

To achieve the best results for stability and self righting the buoy must have a minimum of 30/100Kgs of mooring chain weight suspended below the buoy.

### Lantern Mast

50mm galvanised mast secured through day mark to the mooring steelwork. Variable height. Aluminium lantern plate fixed by pinch screws to mast.

The Gunshed • Levington • Ipswich • IP10 0LX  
Tel: 01473 659666 • Fax: 01473 659995



# SAFE CYMRU

SAFE AQUATIC FACILITY ENDORSEMENT  
CYFLEUSTER DŴR DIOGEL

#SAFE CYMRU



SAFE AQUATIC  
FACILITY ENDORSEMENT





# WELCOME

**Our mission at Swim Wales is to be a world leading National Governing Body delivering excellence, inspiring our nation to enjoy, participate, learn and compete in Welsh Aquatics.**

As the recognised National Governing Body for open water swimming in Wales, Swim Wales are committed to the growth of open water swimming across Wales and we understand the need to provide the appropriate standards required to ensure safe participation for both current and new swimmers in our iconic facilities.

SAFE Cymru (Safe Aquatic Facility Endorsement) is a brand new accreditation designed to support our many outdoor facility partners in Wales. It has been developed with partners for partners, and is built on decades of our own experience and invaluable feedback from operators and end customers. SAFE Cymru will help all open water facilities in Wales further promote and progress open water swimming safely. Our world class standard will provide the appropriate resources and standards which facilities need to meet to ensure safe participation in Wales.

The accreditation has been developed in close partnership with Welsh Triathlon and is recognised by Welsh Government, Sport Wales and AWWSG as the pinnacle of safe aquatic facility standards in Wales.

**SAFE  
CYMRU**





**SAFE Cymru will promote safety and enjoyment in open water swimming through four key strategic objectives, they are;**

## **SAFE FACILITIES**

A national body endorsement of our valued open water facilities through strong relationships and a professional supportive continuous assessment process.

## **ADVICE + GUIDANCE**

The latest up to date information, support and advice from NGB's on open water swimming for all levels of participation from entry to elite.

## **EDUCATION + TRAINING**

A fully resourced and expansive training programme to support both the operational workforce at venues and our participants at all levels in Wales.

## **PARTICIPATION**

A clear pathway in Wales that helps our nation enjoy, participate, learn and compete in open water swimming.

**For further information about SAFE Cymru please do not hesitate to contact us at [safe-cymru@swimming.org](mailto:safe-cymru@swimming.org) or Hope Filby on 07970 117 500**

# INDEX & ACCREDITATION CHECKLIST

NORMAL OPERATING PROCEDURES	
<b>PART 1: FACILITY</b>	
Facility Address and Directions	Page Number 00
Facility Ownership and Organiser	Page Number 00
Key Contacts and Responsibilities	Page Number 00
Open Water Activity Description	Page Number 00
Open Water Activity Timetable	Page Number 00
Site Plans	Page Number 00
Operating Areas	Page Number 00
Pre Swim Checks	Page Number 00
Swimmer Tracking	Page Number 00
Wetsuit Policy	Page Number 00
Water Temperature	Page Number 00
Water Quality	Page Number 00
Medical Arrangements	Page Number 00
<b>PART 2: WATER SAFETY</b>	
Water Safety Provider	Page Number 00
Water Safety Briefing	Page Number 00
Water Safety Resources	Page Number 00
Water Safety Positioning	Page Number 00
Evacuation Point	Page Number 00
Communication Systems	Page Number 00
<b>EMERGENCY ACTION PLANS</b>	
Introduction	Page Number 00
Casualty Recovery	Page Number 00
Missing Swimmer	Page Number 00
Course Evacuation	Page Number 00
Revised Course	Page Number 00
<b>FACILITY INSPECTION</b>	
Facility Inspection Report	Page Number 00
Water Safety Staff and Qualifications	Page Number 00
Facility Inspection Action Plan	Page Number 00
<b>APPENDIX</b>	
Risk Assessment Template	Page Number 00
Public Liability Insurance	Page Number 00
Organisational Chart	Page Number 00
Role Description	Page Number 00
Swimmer Registration Form	Page Number 00
Swimmer Responsibility Statement	Page Number 00
Swimmer Briefing Checklist	Page Number 00
Water Safety Briefing Checklist	Page Number 00
Notes	Page Number 00

Tick

# NORMAL OPERATING PROCEDURES

**SAFE**  
**CYMRU**





# **PART ONE** **FACILITY**

**SAFE**  
**CYMRU**



**FACILITY ADDRESS**

**POSTCODE**

**DIRECTIONS**

**FACILITY OWNERSHIP**

**FACILITY ORGANISER**

**KEY CONTACTS AND RESPONSIBILITIES**

**OPEN WATER ACTIVITY DESCRIPTION**



# OPEN WATER ACTIVITY TIMETABLE



SITE PLANS (IMAGES)





## PRE SWIM CHECKS

## SWIMMER TRACKING



WETSUIT POLICY

WATER TEMPERATURE

**WATER QUALITY**

**MEDICAL ARRANGEMENTS**

# **PART 2** **WATER SAFETY**

**SAFE**  
**CYMRU**

A decorative border at the bottom of the page consisting of a series of dark teal, overlapping scalloped shapes.

WATER SAFETY PROVIDER

WATER SAFETY BRIEFING



WATER SAFETY POSITIONING (TEXT)

WATER SAFETY POSITIONING (IMAGE)

WATER SAFETY RESOURCES

WATER SAFETY POSITIONING (TEXT)



EVACUATION POINT (TEXT)

EVACUATION POINT (IMAGE)







# EMERGENCY ACTION PLANS

**SAFE**  
**CYMRU**

## INTRODUCTION

## CASUALTY RECOVERY

MISSING SWIMMER

COURSE EVACUATION



# FACILITY INSPECTION

**SAFE**  
**CYMRU**

# FACILITY INSPECTION REPORT

Facilities should complete all shaded sections prior to inspection. Please use the Guidance for Open Water Venues in conjunction with this report. Items requiring attention will be listed on the Facility Inspection Action Plan.

## For completion by the facility:

FACILITY NAME

REGION

FACILITY ADDRESS

POSTCODE

EMAIL

TELEPHONE

.....  
ADDITIONAL OPERATING FACILITIES

FACILITY NAME

REGION

FACILITY ADDRESS

POSTCODE

EMAIL

TELEPHONE

.....  
FACILITY MANAGERS NAME

### PRIMARY CONTACT DETAILS

(If this is not the Facility Manager, they must be kept informed of all endorsement matters)

NAME

FACILITY ADDRESS

POSTCODE

EMAIL

TELEPHONE

# DECLARATION

*I certify that this facility holds, and will continue to maintain in full force and effect: A valid insurance policy (or policies) providing adequate Third Party Liability cover in respect of liabilities arising from open water swimming activities.*

*I confirm that the previously named facility accepts the conditions of the accreditation laid out by SAFE Cymru in the Guidance for Open Water Facilities. I confirm I have authority to make this declaration on behalf of the facility named above and that continued accreditation is conditional upon timely completion of any actions resulting from the facility inspection.*

## SIGNED

NAME

DATE (DD/MM/YY)



### For completion by the inspector:

YES NO

NORMAL OPERATING PROCEDURES (NOP) ENCLOSED:

YES NO

EMERGENCY ACTION PLANS (EAP) ENCLOSED:

*I have inspected the facility and checked the items listed in this report and the Centre Manager understands his/her responsibilities to comply with S.A.F.E Cymru's conditions of accreditation. I recommend that the facility is recognised to offer open water swimming subject to compliance with the facility action plan and approval by SAFE Cymru.*

## SIGNED

NAME

DATE (DD/MM/YY)





REF	ADMINISTRATION
A1	Does the facility have a record of certificates issued?
A2	Does the facility have a record of qualifications for staff?
A3	Does the facility have safeguarding policies and procedures?
A4	Does the facility record safeguarding qualifications for staff working with children and vulnerable adults?
A5	Does the facility have an equality policy?
A6	Are the representation on the facilities website, brochures, advertising and booking forms accurate and do they meet the conditions of accreditation?
A7	Is there a system for participants to take part in an induction prior to taking part in an activity?
A8	Are participants joining instructions adequate?
A9	Are cancellation arrangements adequate?
A10	Does the facility have a suitable process for identifying relevant medical information, declaration of fitness and emergency contact for participants?
A11	Does the facility record and review near misses, incidents and accidents as part of the safety management system?
A12	Is there a system for reviewing customer feedback?
A13	Is there a system for dealing with complaints?

Yes No N/A Notes

REF	FACILITIES
F1	Do participants have easy access to a reception area for activity booking?
F2	Do participants have easy access to toilets, changing facilities and hot showers as appropriate?
F3	Do participants have access to cleaning water for personal equipment?
F4	Has the facility taken measures to ensure that workshop materials and equipment are stored safely?
F5	Has the facility taken measures to ensure that water safety resources are stored safely?
F6	Does the facility have a system for the safe storage and handling of fuel?

Yes No N/A Notes

REF	SAFETY
S1	Does the facility have normal operating procedure?
S2	Is there a system that records whether staff have read and understood the normal operating procedures?
S3	Does the facility have an emergency action plan?
S4	Is there a system that records whether staff have read and understood the emergency action plan?
S5	Is there a suitable system of training and/or briefing to ensure all staff are able to safely execute their duties?
S6	Are the operating areas appropriate and free from unacceptable hazards?
S7	Is there a safety briefing checklist that participants are made aware of prior to taking part in an activity?
S8	Are the entry and exit points at the operating areas appropriately maintained?
S9	Is there a system to monitor the number of participants in an operating area?
S10	Does the facility have a system for the repair and maintenance of water safety resources?
S11	Are there suitable craft available and ready for use whenever participants are in the operating area?
S12	Re kill cords fitted in all safety powerboats, fully functional and used at all times when under way?
S13	Are all activities supervised by an appropriate qualified member of staff at all times?
S14	Do staff have the appropriate personal protective equipment?
S15	Are radios used in the facility and are they fully functioning and used accordingly?
S16	Are suitable first aid kits available and their locations are clearly indicated?
S17	Can the emergency services be contacted from the operating area?
S18	Can the emergency services access the operating area?

Yes No N/A Notes

REF	ON WATER ACTIVITY
O1	Was an on water activity observed during inspection?
O2	Was the standard of on water activity satisfactory?
O3	Is there an induction for new staff and ongoing staff training?
O4	Are there suitably qualified staff to support on water activity?
O5	Are there appropriate participants to water safety ratio maintained throughout the on-water activity?
O6	Does the facility manager monitor standards of on water activity?

Yes No N/A Notes

# WATER SAFETY STAFF & QUALIFICATION

Inspectors must compare facilities records against the water safety staff and qualifications above and should tick to verify that adequate records were seen i.e. first aid awards with expiry dates.

**For completion by the facility:**

RVA Powerboat Level 2	
RVA Safety Boat	
RVA PWC License	✓
VHF SRC Radio License	
RLSS Open Water Lifeguard Qualification	
Atlantic Crest Aquatic Safety Management Qualification	
Surf Lifesaving Life Saver	
Surf Lifesaving Rescue Board Paddler	
Surf Lifesaving Surf Lifeguard	
Surf Lifesaving Tube Rescuer	
Surf Lifesaving Beach Lifeguard	✓
British Canoe Canoe Coach	
British Canoe Kayak Coach	
British Canoe Stand Up Paddleboard Coach	
First Aid	
Other	✓

EXAMPLE: SIMON JONES

# FACILITY INSPECTION ACTION PLAN

## For completion by the inspector:

Please complete the actions required and use the following grades:

- A** - Action is critical so much be completed before item is used for activity.
- B** - Action must be completed no later than three months from the dated inspection.
- C** - Action must be rectified before the next inspection.

REF	ON WATER ACTIVITY	GRADE
03	EXAMPLE: SIMON JONES	A

## SIGNED BY INSPECTOR

NAME

DATE (DD/MM/YY)

*Declaration by Facility Manager:*

*I have read this report and agree to carry out the actions indicated by the date shown and to notify SAFE Cymru upon completion.*

## SIGNED BY FACILITY MANAGER

NAME

DATE (DD/MM/YY)

# RISK ASSESSMENT TEMPLATE

Significant Hazard	Nature and Extent of Risk	Initial Risk Rating	Generic Control Measures	Generic Risk rating
Site	"Access and Egress: slips, trips, falls, abrasions and cuts, impact with bottom/underwater hazards."	L	"Site survey; clear debris, protective matting; clearly defined; landing assistant/ helper; medical support."	L
	"Spectator access: safe viewing, trips, slips, falls."	L	"Designated area; barriers, supervision and medical support."	L
	"Safety Team: Access and Egress – conflict with swimmers. Emergency access – recovery of casualty and hand over to emergency services."	L	"Designated launch point, cleared and safe; swimmers briefed on action to take if they get into difficulty, safety team briefed and casualty management rehearsed (to include land-based medical support)."	L
	"Protection from elements: Cold and Heat."	M	"Shelter; catering facilities; re-warming (space blankets, towels)."	L
Water Quality and Features	Enterobacterial contamination.	L	"Site tested (EC Bathing Water Directives 76/160/ EEC and 2006/7/EC), contingency in event of failed test(s). Swimmers and Safety Team briefed on simple safety precautions."	M
	Blue-green Algae.	M	"Site monitoring; water testing if "blooms" appear (WHO guidelines). Cancel activity or move to alternative site if high levels recorded.ing if "blooms" appear (WHO guidelines). Cancel activity or move to alternative site"	L
	Biosecurity	L	Our site operates a Stop, Check and Clean policy on any equipment entering the site. If items are wet they will not be allowed on the water, for any equipment that is dry and clean we have a high pressured jet washer at 60' to ensure all Contaminants are removed.	L
	Leptospirosis.	L	"Swimmers and Safety Team briefed on simple safety precautions."	L
"Water Temperature"	"Cold Water Cold shock, Hypothermia."	M	"Wetsuit mandatory swim. Maximum swim time. Warm drinks/space blankets to be available. Medical support."	M
	"Warm Water Hyperthermia."	L	"Provision of water at start and finish. Briefing swimmers about conditions and need to keep hydrated. Medical support"	L
"Underwater Features"	"Rocks, shallows, weed beds. Entrapment, impact hazard."	L	"Site survey; local advice; activity site away from obvious and known risks."	L
Swimmers	"Ability/Inexperience: Panic."	M	"Advice and training tips. Safety Team briefing."	L
	Trauma/Injury	M	"Swimmers briefed on how to call for assistance. Safety cover briefed/ trained and positioned to affect a swift recovery."	L
	Visibility	L	"All swimmers to wear brightly coloured swim hats, safety cover positioned to have clear sight and communication lines. Course designed with no "blind spots"."	L
	Loss of swimmer	L	"Registration of swimmers, briefing re action to take if withdrawing, head count when entering the water and again when leaving."	L
	"Overcrowding Impact injuries and/or panic. Ability of safety team to affect a rescue."	M	"Wave starts with limited numbers - sufficient time gaps between waves to minimise potential for waves to meet. Course design to include long straight swims prior to turns to allow swimmers to naturally separate based upon speed/ability. Swimmer briefing to advise weaker swimmers/inexperienced to start towards the back of a wave."	L
"Swim Course"	"Poor Design: Ability to navigate easily and safely."	L	"Use brightly coloured buoys which sit high enough in the water (1-1.5 metres) to be seen at water level. Use of lane/guide ropes between buoys on straight out and back courses. Use of lead canoeists. Course design simple so that swimmers always keep buoys on the same side"	L
	"Emergency Access: Rapid and safe access for safety team to affect a rescue."	L	"Course design to consider safety cover provisioning around the course to effect easy access to swimmers in difficulty. Designated landing point. Rehearsal of emergency action plan in the event of having to recover and land a casualty."	L
"Climate and Weather"	"Sun glare: Visibility for sighting, sunburn. Mist/Fog: Visibility."	M	"Course design to take into account time of year, time of event, positioning of sun in the sky. Briefing re-use of sun block. Delay start until fog/mist lifts. Reduce swim distance/amend course so that the whole course can be clearly seen."	L
	"Electrical Storms: Electrocutation."	H	"Check the weather forecast, visual check, cancel swim if an electrical storm approaches, emergency evacuation plan, swimmer briefing."	L
	"Winds: Visibility and hearing."	M	"Cancel swim in the event of swell/waves which can affect the ability to observe swimmers, increase the risk of moving buoys and create difficult conditions for safety craft to access groups of swimmers to recover casualties."	L
"Conflict with other users"	"Boats, PWC's, Anglers: Various conflict/impact injuries."	L	No other water user's allowed access to the water during session.	L
Safety Craft	"Casualty recovery: Impact trauma."	H	"Appropriate craft and numbers related to activity. Ensure Safety Team is qualified/experienced with rescue craft, rehearse emergency action. Additional support from land-based spotters."	L
	"Communication: Ability to communicate over distance."	L	"Communications plan, radio, hand signals, sight lines etc."	L

FUNCTIONAL RISK ASSESSOR(S) NAME(S):

ASSESSMENT DATE

REVISION DATE

**KEY**

Extreme



High



Medium



Low



**PERSONS AT RISK** Yes No

Staff

Participants

Spectators

Other (Please State)

PUBLIC LIABILITY INSURANCE (TEXT)

PUBLIC LIABILITY INSURANCE (IMAGE)

ORGANISATIONAL CHART (TEXT)

ORGANISATIONAL CHART (IMAGE)

ROLE DESCRIPTION (TEXT)

ROLE DESCRIPTION (IMAGE)



SWIMMER REGISTRATION FORM (TEXT)

SWIMMER REGISTRATION FORM (IMAGE)

SWIMMER RESPONSIBILITY STATEMENT (TEXT)

SWIMMER RESPONSIBILITY STATEMENT (IMAGE)

SWIMMER BRIEFING CHECKLIST (TEXT)

SWIMMER BRIEFING CHECKLIST (IMAGE)

**WATER SAFETY BRIEFING CHECKLIST (TEXT)**

**WATER SAFETY BRIEFING CHECKLIST (IMAGE)**



# SAFE CYMRU

SAFE AQUATIC FACILITY ENDORSEMENT  
CYFLEUSTER DŴR DIOGEL

#SAFECYMRU



For further information or to return your enrolment form, please contact us at [safe-cymru@swimming.org](mailto:safe-cymru@swimming.org) or Hope Filby on 07970 117 500



# SAFE CYMRU ENROLMENT FORM



FACILITY NAME

FACILITY OPERATOR

FACILITY ADDRESS

POSTCODE

FACILITY CONTACT NAME

TELEPHONE

EMAIL

WEBSITE

## TYPE OF FACILITY PLEASE TICK

INLAND

RESERVOIR

COASTAL

## OPEN WATER SWIMMING SEASON (DD/MM/YY)

START DATE

END DATE

/

/

/

/

## OPENING TIMES

MONDAY

TUESDAY

WEDNESDAY

THURSDAY

FRIDAY

SATURDAY

SUNDAY

OPENING TIME >

CLOSING TIME >

## FACILITY FEATURES PLEASE TICK

PARKING

SHOWERS

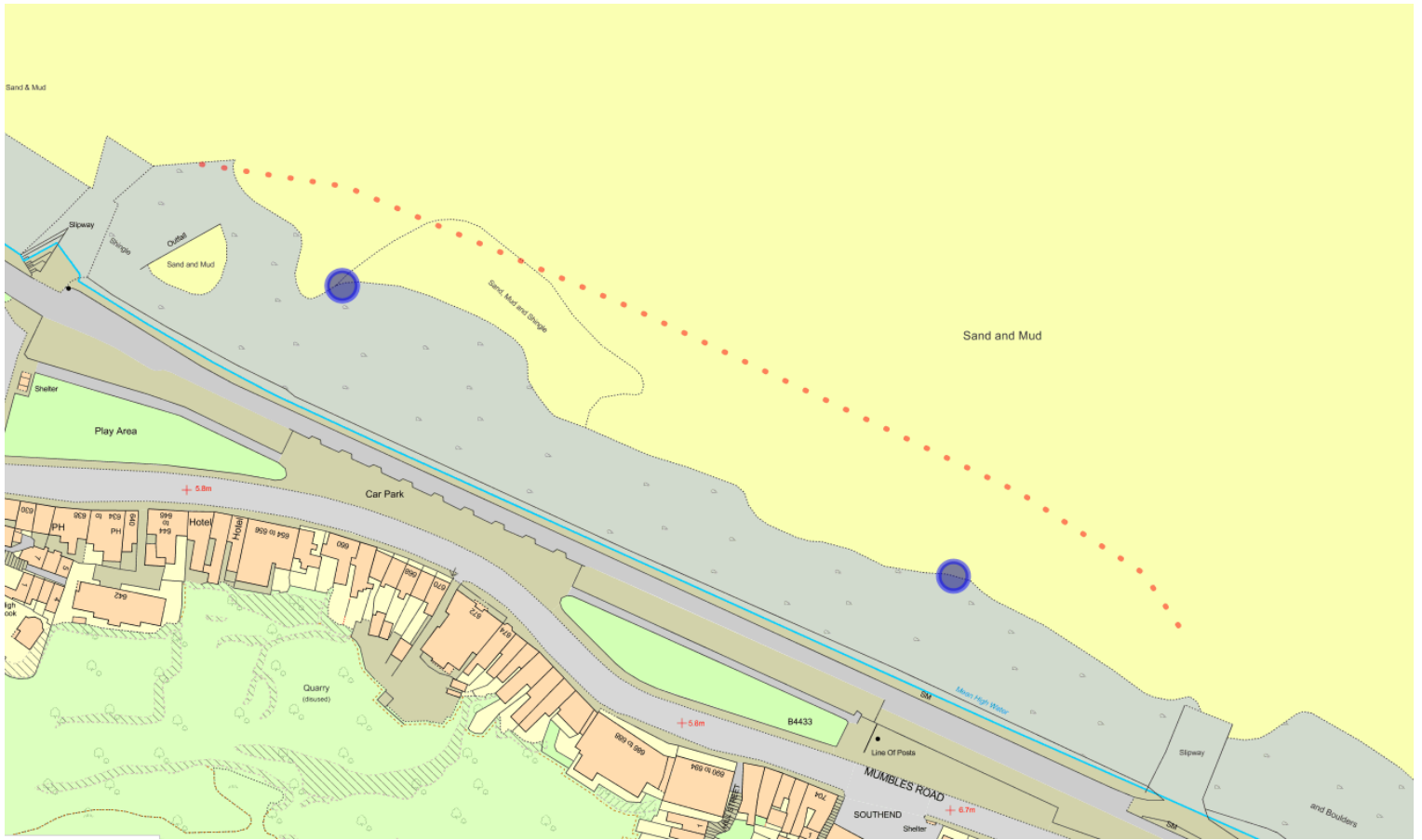
CAFE

CHANGING  
FACILITIES

WETSUIT  
HIRE

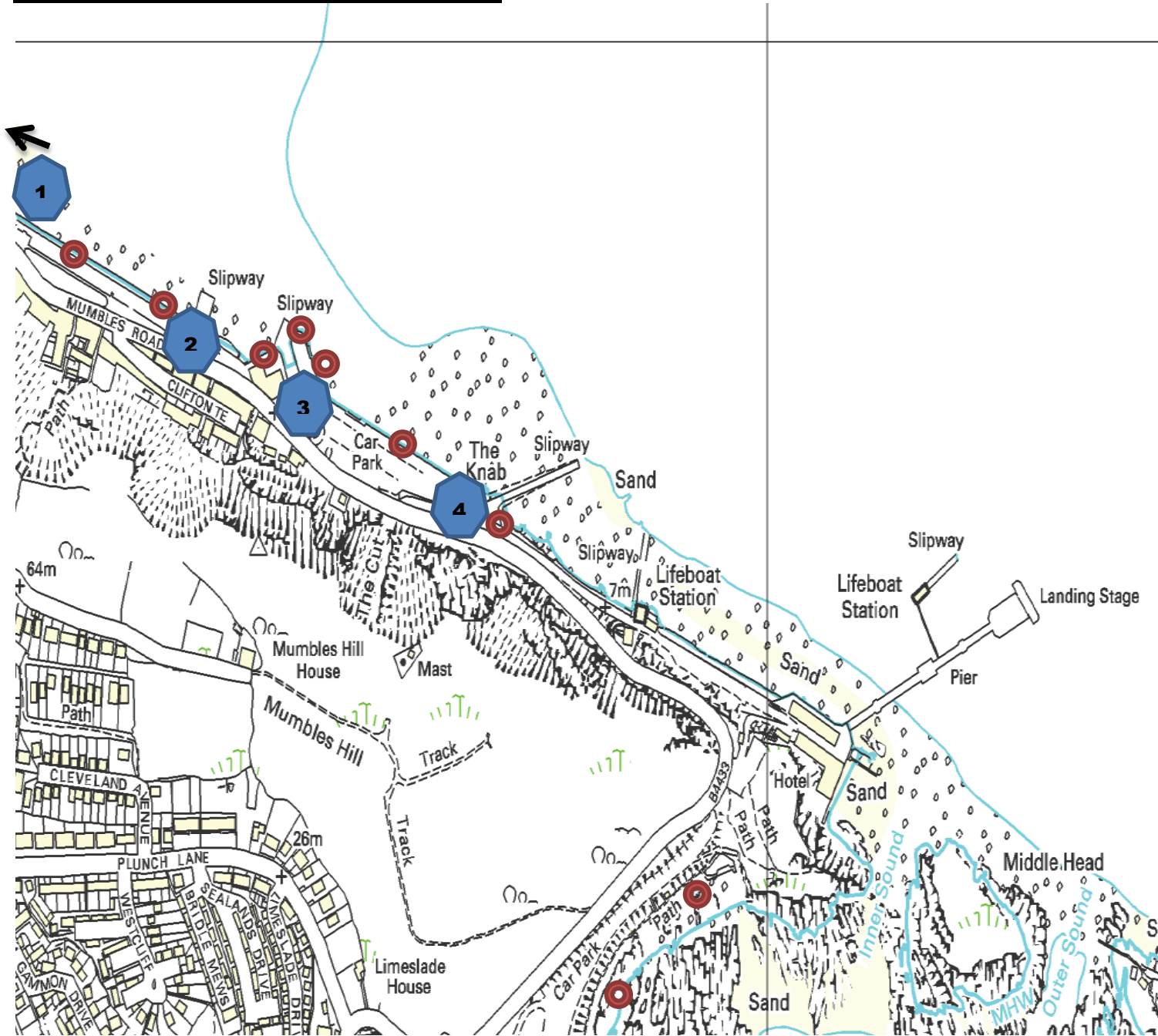
SAFETY  
COVER

For further information or to return your enrolment form, please contact us at [safe-cymru@swimming.org](mailto:safe-cymru@swimming.org) or Hope Filby on 07970 117 500





# Mumbles Slip Signage and PRE Positions



<b>1 Village Lane Slip</b>	<b>Basic description</b>	Average water on Slip 1 ½ Hours either side of High Water Single open slip area on to beach – near boat park site Public walkway and cycling track Locked Barrier access via Promenade Terrace
	<b>Main Users</b>	Mumbles water ski club Village lane site boat users to access moorings
	<b>Restrictions</b>	Any boat and PWC over 15hp must register at Knab Rock Water Sport centre

### Hazard Signage



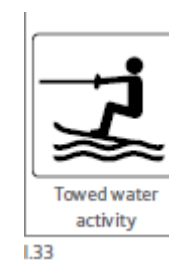
in areas

### Prohibited Signage



in Boating lane

### Information Signage



Example of the style of signage needed for this area

**2 V Slip**

**Basic description** Average water on Slip 2 ½ Hours either side of High Water  
 Double open slip area on to beach – South end boat park site  
 Public walkway and cycling track  
 Near Verdi’s cafe  
 Locked Barrier access via Mumbles Road

**Main Users** Site boat users have access

**Restrictions** Hand Launch only  
 No Vehicle access

**Hazard Signage**

**Prohibited Signage**

**Information Signage**



H.13



H.7



H.10

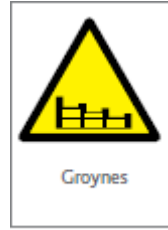


H.9

in areas



H.32



H.35

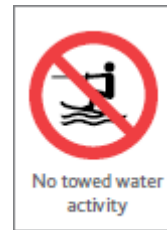


P.9



P.10

in Boating lane



P.18

within moorings



I.33



Example of the style of signage needed for this area

3

### Main Slip

Basic description

Average water on Slip 3 Hours either side of High Water  
Enclosed single slip on to beach  
Public walkway and cycling track  
Next to Verdi's café  
Next to Knab Rock Water Sport centre  
Access via Mumbles Road

Main Users

Public boat users have access

Restrictions

No PWC  
Any boat and PWC over 15hp must register at Knab Rock Water Sport centre

### Hazard Signage

### Prohibited Signage

### Information Signage



H.13



H.7



H.10



H.9  
in areas



H.32



P.9



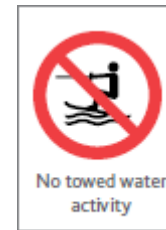
P.3

in Boating lane



P.10

within moorings



P.18



I.33



Example of the style of signage needed for this area

**4 Long Slip**

Basic description	Average water on Slip 3 Hours either side of High Water Single open slip area on to beach Public walkway and cycling track Access via Knab Rock Car Park - Mumbles Road Small sandy beach area to right of Slip
Main Users	Public boat users have access
Restrictions	No PWC unless member of Authorised PWC club Any boat and PWC over 15hp must register at Knab Rock Water Sport centre

**Hazard Signage**

**Prohibited Signage**

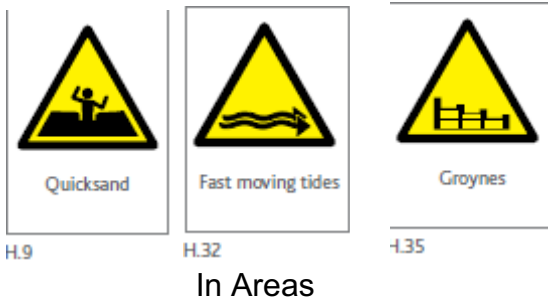
**Information Signage**




Example of the style of signage needed for this area

5	<b>Other Beach Access</b>	Basic description	Steps onto beach via Public walkway and cycling track
		Main Users	Public
		Restrictions	None

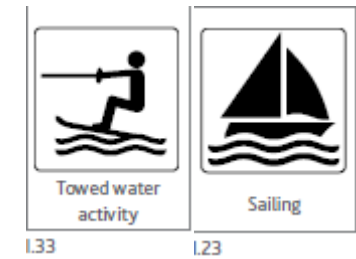
### Hazard Signage



### Prohibited Signage



### Information Signage



Example of the style of signage needed for this area

6	<b>Knab Steps x2 near Main Slip</b>	Basic description	Steps onto beach via Public walkway Chain Barrier
		Main Users	Site and Public boat users
		Restrictions	Chained barrier Site and Public boat users

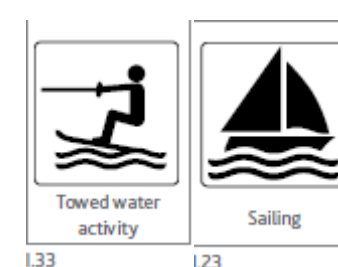
### Hazard Signage



### Prohibited Signage



### Information Signage



Site and Public boat users only



Example of the style of signage needed for this area

ALSO

Below is an example of a Notice that can also be used to Boat and PWC Owners  
These are smaller notices that can re-emphasize the key messages to the public.  
This sign is currently being used for Port Eynon Slip

**Notice to Boat and PWC owners**  
**Hysbysiad i Berchnogion Cychod a PWC**

For the safety of all beach and water users please follow these rules:

1. Only Registered Boats/Craft and authorised vehicles to use the slipway at all times.
2. No parking of vehicles or trailers on the beach or slipway.
3. Maximum vehicle speed on the beach is 5mph, please take care of other beach users and children.
4. Craft to be launched via the designated boating lane with a maximum speed limit of 5 knots.
5. All craft must keep clear 100m of the bathing area and bathers at all times.  
Failure to comply with these rules may result in a fixed penalty charge notice.

Er diogelwch holl ddefnyddwyr y traeth a'r dŵr, dilymoch y rheolau hyn:

1. Dim ond Cychod Cofrestrdedig a chebydau ag awdurdod sy'n cael defnyddio'r liffwrfa.
2. Dim parcio cerbydau na trawlers ar y traeth neu'r liffwrfa.
3. 5 mph yw'r uchafswm cyflymder ar y traeth, byddwch yn ofalus o ddefnyddwyr eraill y traeth a phlant.
4. Dylid lansio'r cerch yn y lôn gychod ddyfodolig gydag uchafswm cyflymder o 5 milltir lŵr.
5. Rhaid i'r cychod fod 100m i ffwrdd o'r ardal nofla a'r nofwyr bob amser.  
Gall methu â chydymffurfio â'r rheolau hyn arwain at hysbysiad o dâl cosb.

Water Safety M 01792 05102 or email [water.safety@swansea.gov.uk](mailto:water.safety@swansea.gov.uk)  
Diogelwch Dŵr M 01792 05102 neu e-bostwch [water.safety@abertawe.gov.uk](mailto:water.safety@abertawe.gov.uk)  
[www.swansea.gov.uk/watersafety](http://www.swansea.gov.uk/watersafety)

UK, CY, EN, FR  
Lifeguards

1. Only Registered Boats/Craft and authorised vehicles to use the slipway at all times.
2. No parking of vehicles or trailers on the beach or slipway.
3. Maximum vehicle speed on the beach is 5mph, please take care of other beach users and children.
4. Craft to be launched via the designated boating lane with a maximum speed limit of 5 knots.
5. All craft must keep clear 100m of the bathing area and bathers at all times.



July 2008



# Unique Slipway Location Codes



## Slipway abbreviations for creating Unique Slipway Location Codes (USLCs)

Please use the suggested local authority abbreviations below to create your USLCs. If your area is missing from the table please use the system outlined in the document *The RNLI's guide to slipway safety signs and symbols* to create an abbreviation. Check that the abbreviation you create does not duplicate any of those listed below.

Submit your USLCs to your Coastguard contact using the registration form on page 11 of this document.

<b>AEB</b> Abercastle	<b>BAL</b> Bala Lake	<b>BKS</b> Black Swan Sailing Club Wokingham	<b>BDN</b> Broad Haven	<b>CHL</b> Church Lane Pullover Sutton-on-Sea	<b>DSL</b> Dores Loch Ness
<b>AYB</b> Aberdovey	<b>BYB</b> Balcary Bay Auchencairn	<b>BSL</b> Blackness	<b>BDR</b> Broadford	<b>CHS</b> Church Street Isleworth London	<b>DNO</b> Dorlin (Private)
<b>AYE</b> Abereddy	<b>BYP</b> Ballnacorthy Pier Maree Oranmore	<b>BRT</b> Blacktar Haverfordwest	<b>BNQ</b> Brockhampton Quay Brockhampton	<b>CNM</b> Clan Morrison Hotel Sunart	<b>DEO</b> Dornie
<b>AHB</b> Abersoch Beach	<b>BHA</b> Balloch	<b>BRM</b> Blackwater Marina Maylandsea	<b>BHU</b> Brough Slip Thurso	<b>CHR</b> Claxheugh Rock	<b>DHO</b> Dornoch
<b>AHL</b> Abersoch Land and Sea	<b>BRH</b> Ballywalter Harbour	<b>BKF</b> Block Fen Mepal	<b>BLQ</b> Brunel Quay Neyland	<b>CNL</b> Clevedon	<b>DTS</b> Dovercourt Seafront Harwich
<b>AHM</b> Aberystwyth Marina	<b>BSR</b> Banks Road Heswall	<b>BEW</b> Blue Water Horizons Weymouth	<b>BSH</b> Bucklers Hard	<b>CYN</b> Cley Next the Sea	<b>DYO</b> Downderry
<b>ANM</b> Abingdon Marina	<b>BEC</b> Bargehouse Causeway London	<b>BHH</b> Blyth Harbour Blyth	<b>BLB</b> Bull Bay Amlwch	<b>CSQ</b> Cobbs Quay Marina Poole	<b>DSM</b> Drumaheglis Marina Ballymoney
<b>ARM</b> Acaster Malbis	<b>BYN</b> Barkby Beach Prestatyn	<b>BTY</b> Boat Yard Slip Percuil	<b>BLN</b> Bull Nose Blackpool	<b>CEF</b> Coble Landing Filey	<b>DHU</b> Dunbeath
<b>ALH</b> Ackergill Harbour Wick	<b>BYM</b> Barley Mow Bridge Basingstoke Canal	<b>BDS</b> Boatstrand Slip Waterford	<b>BEM</b> Bure Marine Great Yarmouth	<b>CRG</b> Coldharbour Gosport	<b>DNM</b> Duncan Mills Slip Balloch
<b>ANW</b> Action Watersports Lydd	<b>BSP</b> Barton's Point Isle of Sheppey	<b>BDB</b> Boatyard Brightlingsea	<b>BDD</b> Burghead Harbour Ramp Burghead	<b>CHO</b> Combwich	<b>DMS</b> Dundrum Slip Dundrum
<b>ASC</b> Activities Centre Calshot	<b>BHR</b> Bath Road Lymington	<b>BDH</b> Boatyard Slipway Heswall	<b>BMO</b> Burnham Overy Staithe	<b>CNN</b> Common Staithe Quay Kings Lynn	<b>DEH</b> Dunure Harbour
<b>ANB</b> Afan Boats Club Port Talbot	<b>BNC</b> Batson Creek Salcombe	<b>BMH</b> Boddam Harbour Peterhead	<b>BMS</b> Burnham-on-Sea	<b>CNY</b> Cooden Beach Normans Bay	<b>DNB</b> Durgan Bay Ramp Mawnan
<b>AAP</b> Aghada Pier Cork	<b>BAC</b> Battersea Church London	<b>BHY</b> Borth-y-Gest Ramp Porthmadog	<b>BTI</b> Burnt Island Bay	<b>CTH</b> Coppet Hall Beach Saundersfoot	<b>DKS</b> Dwarwick Slipway Thurso
<b>ASY</b> Allhallows Yacht Club	<b>BYQ</b> Bawdsey Quay Woodbridge	<b>BML</b> Bosham Lane Bosham	<b>BYY</b> Burray Boat Yard Burray	<b>CHP</b> Corpach	<b>EEP</b> Earnse Point Barrow-in-Furness
<b>AHW</b> Amlwch	<b>BHP</b> Beach Port Eynon Bay	<b>BMQ</b> Bosham Quay Bosham	<b>CAM</b> Caffa Mill Fowey	<b>CEB</b> Cove Bay Aberdeen	<b>ETB</b> East Beach Selsey
<b>AHR</b> Amroth	<b>BHK</b> Beach Portuairk	<b>BSB</b> Bossom's Boatyard Slip Oxford	<b>CGH</b> Cairnbulg Harbour Fraserburgh	<b>CEH</b> Cracknore Hard Southampton	<b>ETS</b> East Beach Shoeburyness
<b>AMR</b> Amsterdam Road London	<b>BHG</b> Beach Rock Leisure Sea Palling	<b>BEY</b> Bowleaze Cove Weymouth	<b>CTS</b> Calshot Spit Car Park Calshot	<b>CEJ</b> Craighouse Jura	<b>ETD</b> East Down Y.C. Newtownards
<b>ASR</b> Anglers Reach Kingston London	<b>BHS</b> Beach Slip Aberdaron	<b>BEI</b> Bowmore Islay	<b>CKS</b> Calstock Slipway Plymouth	<b>CEM</b> Craignure Mull	<b>ETL</b> East Llanion Pembroke
<b>AER</b> Ardelve	<b>BHB</b> Beach Slip Beadnell	<b>BMY</b> Bracklesham Bay	<b>CRD</b> Camber Dock Portsmouth	<b>CLR</b> Crail	<b>ETR</b> East Runton Gap Cromer
<b>AIH</b> Ardlui Hotel Loch Lomond	<b>BHN</b> Beach Slip Blue Anchor	<b>BLC</b> Bradwell Creek Bradwell	<b>CRF</b> Car Ferry Slip Windermere	<b>CAS</b> Creeksea Sailing Club Burnham-on-Crouch	<b>EEA</b> Eastbourne Personal Watercraft Association
<b>AES</b> Ardmore Slip Dungarvan	<b>BHC</b> Beach Slip Hilton of Cadbol	<b>BRS</b> Brancaster Staithe	<b>CRP</b> Car Park Silecroft	<b>CNE</b> Creran Moorings Barcaldine	<b>EYB</b> Eastney Beach Eastney
<b>ANO</b> Ardoran Marine Oban	<b>BHO</b> Beach Slip Oxwich	<b>BAA</b> Branksea Avenue Slip Poole	<b>CRW</b> Car Park Slip Wolvercote	<b>CHI</b> Criccieth	<b>EYF</b> Eastney Ferry Ramp Hayling Island
<b>AEH</b> Ardtoe Beach	<b>BHT</b> Beach Slip Port Talbot	<b>BRR</b> Breakwater Slipway Brixham Harbour	<b>CNS</b> Caravan Site Rosneath	<b>CNA</b> Crinan Canal Ardrishaig	<b>ETP</b> Egypt Point Cowes
<b>ALP</b> Ardwell Point Ardwell	<b>BHD</b> Beach Slip Ringstead	<b>BES</b> Bridge Slip Cardigan	<b>CFB</b> Cardiff Bay Yacht Club Cardiff	<b>CNK</b> Crosshaven Slip Cork	<b>EGQ</b> Eling Quay Southampton
<b>ALC</b> Argyll Caravan Park Dalchenna	<b>BHE</b> Beach Slip Sedgewell Cove	<b>BEP</b> Bridge Slip Pulborough	<b>CND</b> Cardigan St Dogmaels	<b>CES</b> Crosshouse Hard Southampton	<b>EES</b> Elmore Angling Club Lee-on-Solent
<b>AGM</b> Arisaig Marine	<b>BYS</b> Beachley Severn Bridge	<b>BET</b> Bridge Slip Staines	<b>CNC</b> Caribbean Cruisers Slip Pinkhill	<b>CTF</b> CT Fox Boatyard March	<b>EEB</b> Elphinstone Boat Park Plymouth
<b>ARL</b> Arrochar Loch Long	<b>BSE</b> Beaumaris	<b>BED</b> Bridge Street Car Park Dumbarton	<b>CGA</b> Carsaig	<b>CNP</b> Cuan Pier	<b>EYT</b> Ely Town Quay Ely
<b>ATC</b> Ashlett Creek	<b>BRB</b> Beer Beach Seaton	<b>BAS</b> Brightlingsea Sailing Club Brightlingsea	<b>CNW</b> Carsington Water Ashbourne	<b>CME</b> Cwym yr Eglwys Dinas Head	<b>EOS</b> Embo Slipway Dornoch
<b>ARW</b> Ashtor Wharf Plymouth	<b>BGR</b> Beg Rohu Sailing Club	<b>BAT</b> Brightlingsea Town Hard Brightlingsea	<b>CEL</b> Castle Lauchlan Loch Fyne	<b>DES</b> Dale Slip Dale	<b>EDQ</b> Emerald Quay Shoreham-by-Sea
<b>AYK</b> Auchinstarry Kilsyth	<b>BEH</b> Belvidere Hard Southampton	<b>BNS</b> Brighton Street Cleethorpes	<b>CLP</b> Castlehill Pier Thurso	<b>DEQ</b> Dartside Quay Galmpton	<b>EHY</b> Emsworth Yacht Harbour Emsworth
<b>AAL</b> Aultbea Loch Ewe	<b>BEE</b> Bembridge		<b>CLB</b> Castlebar Pier Thurso	<b>DEW</b> Deeside Waterski Club Connahs Quay	<b>ESS</b> Erias Slipway Colwyn Bay
<b>AEY</b> Axe Yacht Club Seaton	<b>BDG</b> Beresford Gap Birchington		<b>CLM</b> Castlehill Marina Thurso	<b>DLQ</b> Dell Quay	<b>EHT</b> Erith Town Ramp
	<b>BLE</b> Bettyhill		<b>CLN</b> Castletown Beach Portland	<b>DRS</b> Denver Sluice	
<b>BOI</b> Badachro Inn Badachro	<b>BYW</b> Beverley Weel		<b>CSB</b> Cemaes Bay Slip Anglesey	<b>DSW</b> Devizes Wharf Devizes	<b>FEB</b> Fairbourne Beach
<b>BRP</b> Baiter Public Slip Poole	<b>BKR</b> Black Rock Sands Porthmadog		<b>CLS</b> Central Slipway Herne Bay	<b>DSB</b> Dinas Boatyard Caernarfon	<b>FEQ</b> Fairlie Quay
<b>BYT</b> Baity Timber Yard Slip Kirkcudbright			<b>CHB</b> Challaborough Bay Bigbury-on-Sea	<b>DSD</b> Dinas Dinlle Llandwrog	<b>FEH</b> Fairmile Hospital Slip Cholsey
			<b>CEW</b> Cheyne Walk Stairs London	<b>DMI</b> Dittisham	<b>FDM</b> Fallwood Marina Leeds
			<b>CRM</b> Chichester Marina Chichester	<b>DKR</b> Dock Road Berwick-upon-Tweed	
			<b>CKC</b> Chiswick Church Drawdock London	<b>DEO</b> Donaghadee	
			<b>CKM</b> Chiswick Mall London		
			<b>CKP</b> Chiswick Pier		
			<b>CHH</b> Church Bay Holyhead		



FHW	Falmouth Watersports Association	GNS	Ganavan Sands Oban	HRL	Harbour Slip Hayle	HME	Harbour Slipway Mousehole	HHY	Howtown Slipway Ullswater	KES	Knightstone Slip Weston-super-Mare
FHR	Farnborough Road Aldershot	GRP	Gibraltar Point Skegness	HRR	Harbour Slip Ilfracombe Harbour	HMC	Harbour Slipway Mullion Cove	HMV	Humber Mouth YC Humberston	KTE	Knott End-on-Sea
FNM	Farndon Marina Newark	GMP	Gillingham Pier Gillingham	HSI	Harbour Slip Irvine Harbour	HNN	Harbour Slipway Newhaven	HKH	Humber Rescue Kingston-upon-Hull	KUY	Kylesku
FEF	Felixstowe Ferry	GSG	Gills Pier John o'Groats	HRI	Harbour Slip Lossiemouth	HSN	Harbour Slipway Newlyn	HHN	Hunstanton Sailing Club Hunstanton	LYB	Lady Bee Marina Shoreham-by-Sea
FEP	Fengate Peterborough	GNC	Glanllyn Caravan and Camping Park Bala	HRM	Harbour Slip Minehead	HPW	Harbour Slipway Port William	HLU	Hunters Yard Ludham	LAP	Lagoona Park Reading
FTE	Fenit	GND	Glasson Dock Glasson	HSM	Harbour Slip Morfa Neyfn	HPN	Harbour Slipway Porthleven	HYH	Hurley Beach Slip Hurley	LEL	Lake Lothing Slip
FNF	Feolin Ferry Jura	GNG	Glasson Sailing Club Slip Glasson	HRQ	Harbour Slip New Quay	HPH	Harbour Slipway Porthreath	HYH	Hurley Farms Slip Hurley	LSW	Landamores Wroxham
FYH	Ferry Hard Southampton	GNP	Glen Pier Portmagee	HRK	Harbour Slip North Berwick	HPR	Harbour Slipway Portwrinkle	HBS	Hutleys Beach Seawick	LGA	Landshipping
FYI	Ferry Inn Sheppey	GGB	Glenuig Beach	HRT	Harbour Slip Padstow	HSU	Harbour Slipway Saundersfoot	HTB	Huttoft Boat Club	LEB	Langstone Bridge Langstone
FYL	Ferry Lane Slip Wargrave	GRR	Gloucester Road Bognor Regis	HSP	Harbour Slip Pennan	HSO	Harbour Slipway Scarborough	IDS	Inland Slipway Fairbourne	LYY	Lawrenny Yacht Station Lawrenny
FYP	Ferry Pitching Barrow-in-Furness	GKS	Goodwick Slipway Fishguard	HRZ	Harbour Slip Penzance	HCE	Harbour Slipway Sennen Cove	HTB	Huttoft Boat Club	LHW	Leaplish Waterside Park Kielder
FYY	Ferry Point Youghal	GEB	Goole Boathouse Goole	HPL	Harbour Slip Porthcawl	HQY	Harbour Slipway South Queensferry	HTB	Huttoft Boat Club	LES	Lee Sailing Club Lee-on-Solent
FYR	Ferry Road Teddington London	GEW	Goytre Wharf Pontypool	HPG	Harbour Slip Porthmadog	HTY	Harbour Slipway Tenby	INN	Invergardale	LEV	Lee Valley Marina London
FYS	Ferry Slip Fionnphort Mull	GLS	Gravel Slipway Salen	HPO	Harbour Slip Porthscatho	HYS	Hardway Slip Gosport	IDG	Island Green Radcot	LEA	Lee Valley Marina Stanstead Abbots
FYD	Ferry Slipway Dartmouth	GTG	Great Glen Water Park North Laggan	HPE	Harbour Slip Portknockie	HKP	Hardwick Parks Standlake	IEB	Isle of Bute Ferry Slip Dunoon	LHM	Leigh Marina
FYO	Ferry Slipway Kyle of Lochalsh	GTG	Great Glen Water Park North Laggan	HPY	Harbour Slip Portsoy	HHS	Harlosh Isle of Skye	IHT	Isleworth Town Wharf London	LEC	Leisure Centre Windsor
FYK	Ferry Slipway Kyleakin	GEC	Grebe Canal Cruisers Cheddington	HPI	Harbour Slip Pwllheli	HWS	Harrow Slack Windermere	IRH	Itchenor Hard Itchenor	LEP	Lepe Country Park
FYE	Ferry Slipway Lochaline	GHY	Greenwich Yacht Club London	HSE	Harbour Slip Rye	HLM	Hartlepool Marina Hartlepool	JTS	Jet Ski Centre Church Wilne	LNE	Lerryn
FYN	Ferry Slipway Nigg	GEP	Grove Place Boatyard Falmouth	HSS	Harbour Slip St Abbs	HYF	Harty Ferry Faversham	JTB	Jet Ski Ramp Colwyn Bay	LNY	Leysdown
FEE	Ferryside	GEL	Groyne Launching Ramp South Shields	HMS	Harbour Slip St Mawes	HPC	Harvester Pub Cookham	JTE	Jet Ski South West Evercreech	LTS	Lifeboat Slip Anstruther
FNB	Findhorn Bay	GKH	Gweek Helston	HST	Harbour Slip Torquay	HGT	Haslar Marina Gosport	JIL	Jet Ski Launch Site Swanage	LTC	Lifeboat Slip Inner Hope Hope Cove
FSW	Fisherman's Wharf Oban	HHB	Hainsworth Boatyard Bingley	HTR	Harbour Slip Trefor	HSQ	Hawes Pier South Queensferry	JYS	Jetty Slipway Glenuig	LTL	Lifeboat Slipway Largs
FHF	Fishnish Ferry	HML	Ham Landing London	HSW	Harbour Slip Watchet	HAS	Hayes Road Sully	JYG	Jetty Slipway Shieldaig	LEH	Little Haven
FHS	Flamborough South Landing	HEP	Hamble Point Hamble	HWN	Harbour Slip Whitehaven	HDP	Helford Passage Mawnan Smith	JNG	John o'Groats	LGL	Llangranog
FGB	Floating Bridge Hard Southampton	HHL	Hammersmith Bridge London	HSY	Harbour Slip Yarmouth	HDR	Helford River Sailing Club Helford	JND	Johnson Drawdock London	LHL	Loch Linnhe Old Ferry Slip Port Appin
FGS	Flushing Slipway Falmouth	HNR	Hampton Ramp Herne Bay	HSA	Harbour Slipway Aberaeron	HEE	Helmsdale	JEG	Jubilee Green Slipway Saltash	LHA	Loch Linnhe Watersports Appin
FSB	Foreness Bay Cliftonville Margate	HEW	Hannafore West Looe	HAR	Harbour Slipway Ayr	HGB	Hickling Broad Hickling Heath	KSE	Keiss	LHN	Loch Lomond Castle Arden
FTB	Fort Bovisand Diving Plymouth	HRB	Harbour and Beach Eyemouth	HSB	Harbour Slipway Ballantrae	HNC	Hilton of Cadbol	KYW	Kempsey Worcester	LHU	Loch na Keal Mull
FEO	Fortrose	HRS	Harbour Slip Appledore	HBE	Harbour Slipway Bude	HYB	Hinksey Bridge Slip Oxford	KAB	Kentra Bay Ardtoe	LHS	Loch Sheil Acharacle
FEN	Fosse Hill Jet Ski Brandesburton	HRE	Harbour Slip Balintore	HSC	Harbour Slipway Carrickfergus	HSD	HMS Daedalus Lee-on-Solent	KWB	Kew Bridge Drawdock London	LHT	Loch Tay Boating Kenmore
FES	Foyle Search and Rescue Derry	HRF	Harbour Slip Banff	HCY	Harbour Slipway Cromarty	HPP	Hobbs Point Pembroke Dock	KNE	Keyhaven	LRW	Lochaber Watersports Ballachulish
FSO	Foynes	HRH	Harbour Slip Barmouth	HSD	Harbour Slipway Drummore	HSN	Hobb's Slipway Henley	KNB	Kilchoan Bay Kilchoan	LRY	Lochaber Yacht Club Fort William
FRE	Freshwater East	HRI	Harbour Slip Barmouth	HLE	Harbour Slipway Dun Laoghaire	HNB	Hodson Bay Slipway Athlone	KHH	Killough Harbour Slip Killough	LDO	Lochgoilhead
FSG	Friar's Goose Club Gateshead	HRA	Harbour Slip Brora	HSL	Harbour Slipway Great Yarmouth	HYP	Holiday Park Brighthouse	KEB	Kimmeridge Bay	LYN	Lochmaddy North Uist
FSQ	Friars Quay Norwich	HRU	Harbour Slip Buckie	HSF	Harbour Slipway Fisherrow	HYL	Holy Loch Marina Dunoon	GGG	King George V Dock London	LLA	Lochnell Arms Hotel Slip Connel
FHB	Frongoch Boatyard Aberdovey	HRP	Harbour Slip Burry Port	HSG	Harbour Slipway Great Yarmouth	HDS	Holyhead Sailing Club	KYJ	Kingsbury Jet Bike Kingsbury	LEM	Lochore Meadows
FTS	Front Street Pembroke Dock	HRC	Harbour Slip Cullen	HSI	Harbour Slipway Holy Island	HNH	Hopeman Harbour Ramp Hopeman	KNL	Kingston London	LWM	Lochview Motel Crocketford
FSS	Fryars Bay Beaumaris	HRD	Harbour Slip Dunbar	HSJ	Harbour Slipway Holy Island	HAB	Hornsea Beach Hornsea	KLL	Kintail Lodge Hotel Loch Duich		
		HRY	Harbour Slip Findochty	HSK	Harbour Slipway Holy Island	HAM	Hornsea Mere Slip Hornsea	KPM	Kip Marina Inverkip		
GYS	Galloway Sailing Centre Castle Douglas	HRO	Harbour Slip Folkestone	HSL	Harbour Slipway Lamorna Cove	HBN	Hoseason's Boatyard Benson	KDS	Kippford Slipway Dalbeattie		
GSP	Gallows Point Beaumaris	HRC	Harbour Slip Gardenstown	HLL	Harbour Slipway Latheronwheel	HLP	Hospital Lane Portchester	KLH	Kirkwall Harbour		
		HRN	Harbour Slip Gourdon	HLR	Harbour Slipway Lyme Regis	HLS	Hotel Slip Loch Carron				
				HMS	Harbour Slipway Maidens						
				HMG	Harbour Slipway Mallaig						

LEF	Loe Beach Feock	MYB	Medley Beach Oxford	NHS	North Strome	PRG	Pier Slipway Glenridding	PSW	Princess Way Blackpool	RGP	Reading Public Slip Reading
LGC	Long Craig Pier South Queensferry	MME	Medmenham	NRB	Number 2 Battery Gosport	PRE	Pier Slipway Golspie	PDR	Prinsted	RNG	Recreation Ground Car Park Lechlade
LRB	Loughor Boating Club Loughor	MEF	Meikle Ferry North Tain	ODD	Old Dornie Polbain	PRH	Pier Slipway Helensburgh	PYH	Priory Hard Southampton	RNE	Recreation Ground Exmouth
LRL	Lower Largo	MET	Meikle Ferry Tain	ODF	Old Ferry Landing Aston	PNM	Pin Mill	PES	Promenade Slip Newbiggin-by-the-Sea	RNS	Recreation Site Conwy
LRE	Lower Lode Inn Lower Lode	MTP	Melfort Pier Melfort	ODB	Old Ferry Slipway Bablockhythe	PNL	Plockton	PEA	Promenade Slipway Arnside	RDB	Red Bay Pier Red Bay
LRQ	Lower Quay Fareham	MNM	Melton Mowbray	ODH	Old Ferry Slipway North Ballachulish	PTC	Point Clear St Osyths	PET	Promenade Slipway Torpoint	RDL	Red Lion Lawn Castle Easton
LRT	Lower Town Fishguard	MIB	Menai Bridge	ODE	Old Ferry Slipway Severn Bridge	PLC	Poll Creadha Applecross	PCH	Public Hard Hamble	REF	Redcliffe Farm Wareham
LPY	Lydstep	MSS	Meols Slipway Wallasey	ODA	Old Ferry Slipway South Ballachulish	PYS	Polly Steps Teignmouth	PCR	Public Hard Rowhedge	RLM	Redhill Marina Redhill
		MYH	Mercury Boat Yard Hamble	ODS	Old Junction Boatyard Syston	PKW	Porlock Weir Minehead	PCW	Public Hard Warsash	RHC	Research Centre Medmenham
MYS	Macey Street Promenade Slipway Torpoint	MYY	Milarrochy Bay	ODI	Old Lifeboat Slipway St Ives	PTS	Port a Chruidh Skipness	PCM	Public Hard West Mersea	REA	Resipole Farm Caravan Park Acharacle
MNP	Maen Porth Beach Falmouth	MDM	Milford Marina Milford	ODN	Old Mill Quay Hard Southampton	PTA	Port Askaig Islay	PCG	Public Slip Gellyswick	RWA	Rhiw Abersoch
MEA	Maidstone	MEB	Millisle Beach	ODG	Old Point Slip Angle	PTB	Port Beag Oban	PCS	Public Slip Goring-by-Sea	RNH	Rhoscolyn Holyhead
MNA	Maldon	MLD	Millwall Dock Slipway London	ODQ	Orford Quay Orford	PTI	Port Charlotte Islay	PCN	Public Slip Largs Yacht Haven	RRA	Rhosneigr Anglesey
MDS	Mamhead Slip Exmouth	MYP	Mingary Pier Kilchoan	ONS	Oreston Slipway Plymouth	PTD	Port Dinorwic Yacht Harbour Caernarfon	PCL	Public Slip Lostwithiel	RHU	Rhu
MER	Manse Road Basin Linlithgow	MSB	Minnis Bay Birchington	ODQ	Orford Quay Orford	PTE	Port Edgar Marina South Queensferry	PCQ	Public Slip Queenborough	RLY	Rhyl Yacht Club Rhyl
MEP	Maramarine Port Driseach	MEM	Monkstone Marina Port Talbot	OLY	Orwell Yacht Club Ipswich	PTY	Port Ellen Islay	PCT	Public Slip Trimmingham	RSB	Richardsons Boat Yard Stalham
MNB	Marazion Beach Penzance	MNS	Monkstown Slip Cork	OYM	Osney Marine Boatyard Oxford	PTF	Port Falmouth Boatyard Falmouth	PCY	Public Slip Walton-on-the-Naze	RDS	Richmond Slipway London
MDN	Marchwood Sailing Club Southampton	MSP	Moons Bridge Marina Preston	ONB	Oulton Broad Slip	PTG	Port Glynneath	PCA	Public Slip Wells-next-the-Sea	REW	Ridge Wharf Yacht Centre Wareham
MEH	Margate Harbour Margate	MEC	Moore and Co Wroxham	ONC	Oxen Cove Brixham Harbour	PTL	Port Logan	PCE	Public Slip Weybridge	RYC	Ringaskiddy Cork
MAS	Marina Slip Bradwell	MNH	Morston Hard Morston			PTM	Port Manech	PCO	Public Slip Weymouth	RRL	River Lane Slip Richmond London
MAB	Marina Slip Bristol	MTB	Mount Batten Slip Plymouth	PMH	Paglesham Hard Paglesham	PTH	Port Seaton Harbour	PSR	Public Slips Rhos-on-Sea	RRS	River Stour Christchurch
MAC	Marina Slip Burnham-on-Crouch	MTY	Mount Batten Slipway	PNA	Paignton	PTP	Port Solent Portsmouth	PCB	Public Slipway Amble	RRT	River Tamar Plymouth
MAA	Marina Slip Castle Archdale	MDC	Mudford Slipway Christchurch	PMB	Palm Bay Cliftonville Margate	PTN	Port St Mary Isle of Man	PCD	Public Slipway Dover	REC	Riverside Cafe Lechlade
MAH	Marina Slip Croabh Haven	MSA	Mumbles Swansea	PRM	Paper Mill Lock Little Baddow	PTW	Port Wymss Islay	PCI	Public Slipway Garlieston	RED	Riverside Draw Dock Twickenham London
MAE	Marina Slip Hythe	NLC	National Coast Watch Hartlepool	PHS	Parish Staithe Thurne	PHC	Porth Colmon Pen-y-graig	PSG	Public Slipway Granton	RER	Riverside Road Kelmscott
MAL	Marina Slip Littlehampton	NLT	National Trust Car Park Coniston	PKC	Park Coppice Slip Ambleside Coniston	PHD	Porth Dafarch Trearddur Bay	PSH	Public Slipway Henley	RIB	RNLI Box Morecambe
MAM	Marina Slip Maryport	NLB	National Trust Picnic Spot Buscot	PKF	Park Foot Camp Site Pooley Bridge	PHL	Porth Eilian Llanelian	PCP	Public Slipway Inverkip	RAI	Roa Island Boating Club Barrow-in-Furness
MAN	Marina Slip Northney	NRM	Near Mayflower Marina Plymouth	PGB	Parrog Beach Slip Newport	PHY	Porth Ysgadan Tudweiloig	PSL	Public Slipway Littlehampton	RSW	Robertson's Boatyard Woodbridge
MAW	Marina Slip Swansea	NYH	Netley Hard Netley	PSB	Pasco's Boatyard St Just-in-Roseland	PSO	Porthclais	PSM	Public Slipway Mylor	RKS	Rock Sailing Club Slip Wadebridge
MAT	Marina Slip Titchmarsh	NWB	New Brighton Wallasey	PHE	Penarth	PNO	Porthgain	PND	Puffin Divers Oban	RYP	Rockley Point Poole
MAG	Marina Slipway Glenarm	NWS	New Slip Portserra	PMQ	Penmarlam Quay Fowey	PKB	Porthoustock Beach	PRJ	Pullover Jaywick	RSC	Ronnies Caernarfon
MAP	Marina Slipway Peterhead	NKC	Newark Castle Port Glasgow	PNH	Penton Hook Sailing Club Slip Staines	PDM	Portishead Marina Portishead	PYB	Putney Bridge London	RES	Ropetackle Ramp Shoreham-by-Sea
MEL	Marine Harvest Slip Lochailort	NYB	Newry Beach Holyhead	PYW	Pewsey Wharf Marlborough	PKO	Portmahomack	PYN	Putney Hard London	RRV	Rother Valley Country Park Sheffield
MTS	Market Slip Cowes	NNB	Newton Beach Newton	PKA	Phennick Cove Marina Ardglass	PNI	Portnahaven Islay	PDD	Pwllgwaelod Dinas Head	RLN	Royal Norfolk and Suffolk Lowestoft
MOB	Martello Bay Clacton	NNH	Nolton Haven	PEE	Piddinghoe Embankment Newhaven	PEH	Portree Harbour (North) Portree	QNA	Queen Anne's Battery Marina Plymouth	RSN	Rudders Boatyard Burton
MMB	Martham Boat Building and Development Company	NHD	North Devon Yacht Club Instow	PRS	Pier Slip Portserra	PAC	Portsea Common Hard Portsmouth	QDJ	Queenford Jet Ski Berinsfield		
MSH	Martins Haven Marloes	NHH	North Hayling Halt	PRB	Pier Slipway Balblair	PNK	Poteen Harbour Keel	RYB	Railway Bridge Staines		
MRP	Mayflower Park Southampton	NHK	North Kessock Old Ferry Slip Inverness	PRC	Pier Slipway Cleethorpes	PSS	Potters Slipway Mychet	RYH	Ramsey Harbour Isle of Man		
MHP	Meanish Pier Loch Portiel Glendale Isle of Skye					PEM	Powerhouse Marina Derwenthaugh	RTQ	Ramsholt Quay Woodbridge		
MAO	Medina Slipway Cowes					PNP	Preston Links Prestonpans	RSA	Ravenglass		
								RYY	Ray Harries Marine Barry		

RSP	Russells Personal Watercraft Billing Aquadrome Northampton	SYE	Skerry Bettyhill	SDD	Studland Beach Studland	TNS	Town Quay Southampton	WSA	Watersports Centre Stithians Lake
RDW	Rutland Watersports Rutland Water	SAP	Skirza Pier John o'Groats	SKY	Suffolk Yacht Harbour Levington	TNB	Town Slip Blakeney	WSK	Watersports Centre Upper Tamar Lake
SGC	Sailing Club Kirkcudbright	SEB	Skye Boat Centre Isle of Skye	SHP	Suisnish Point	TNM	Town Slip Morecambe	WTT	Watt Tyler Country Park
SGS	Sailing Club Shirehampton	SNQ	Slaughden Quay Aldeburgh	SNO	Sun Slip Cowes	TNT	Town Slip Tywyn	WYR	Waveney River Centre Beccles
SNL	Salen Loch Sunart	SEH	Sluice Harbour Seaton Sluice	SYN	Sunbury Public Slip London	THB	Traeth Bychan Moelfre	WRQ	Weir Quay Plymouth
SHF	Saltash Ferry Slip Plymouth	SMB	Snettisham Beach Sailing Club Snettisham	SDM	Sunderland Marina Roker	THL	Traeth Ligwy Moelfre	WTA	West Angle
SSH	Saltcoats Harbour	SAO	Solva	SEM	Swale Marina Conyer	TDW	Trafford Watersports Centre Sale	WTB	West Bay
SRB	Salter Bros Boatyard Oxford	SHB	South Beach Hunstanton	SNP	Swan Hotel Slip Pangbourne	TEL	Tramore Lifeboat Slip Waterford	WTK	West Kirby
SSM	Salterns Marina Poole	SHG	South Gare Marine Club Redcar	SEW	Swanage	TRB	Trearddur Bay	WTR	West Runton Gap Cromer
SSR	Salterns Road Lee-on-Solent	SHS	South Sands Salcombe	TNL	Tallington Lakes Stamford	TNR	Trefin	WTS	West Sands Caravan Park Selsey Bill
SNA	Sandhaven	SHN	South Shore Bridlington	TEP	Talmine Pier Tongue	TNN	Troon Marina Troon	WKM	Westbrook Margate
SHQ	Sandwich Quay Sandwich	SHE	South Street Emsworth	TTH	Tarbert Harbour Tarbert	TKI	Trowlock Island Slip London	WNE	Western Esplanade Westgate
SYB	Sandy Beach Caravan Park Holyhead	SHW	South Wales Jetski Club Port Talbot	THA	Tayvallich	TSI	Truss's Island	WNH	Weston Hard Southampton
SYL	Sandy Lane Chester	SHR	South Windermere Sailing Club Newby Bridge	TNW	Teddington Wharf London	TLS	Turnchapel Slip Plymouth	WNP	Weston Point Southampton
SGI	Scalasaig Isle of Colonsay	SWF	South Woodham Ferrers	TSH	Tees and Hartlepool Yacht Club Hartlepool	TOT	Two Tree Island	WHP	Weymouth and Portland Sailing Academy Portland
SYP	Scarfskerry Pier John o'Groats	SLC	Southpool Creek Kingsbridge	TSB	Tees Barrage Teeside Park	UIG	Uig	WYM	Whitby Marina Whitby
SRC	Sconser	SDS	Southwold Sailing Club Southwold	TIB	Teifi Boat Club Cardigan	ULH	Ullapool Harbour Ullapool	WEC	White Cross Bay Windermere
SAL	Sea Lane Pullover Sandilands	SRT	Spencer Thetis Wharf Cowes	TNC	Teign Corinthian Yacht Club Slip Teignmouth	URY	Ullswater Yacht Club Pooley Bridge	WES	White Hart Slip Cowes
SEN	Seaclose Newport	STB	St Helens Bembridge	TSL	Thames Lane Ford Cricklade	UAF	Ulva Ferry	WEL	White Swan Twickenham London
STC	Seafront Cromer	STN	St Helens Wharf Abingdon	TEB	The Britannia Pub Newark-on-Trent	URC	Underwater Centre Fort William	WSB	Whitesands Bay St Davids
STF	Seafront Frinton	STM	St Margarets Richmond London	TEF	The Folly Inn Cowes	UNM	Upton Marina Worcester	WEP	Wicomarine Portchester
STH	Seafront Hayling Island	STY	St Mary's Isles of Scilly	TEA	The Ford Alresford	VAD	Victoria Dock Slip Caernarfon	WGB	Wig Bay Stranraer
STR	Seafront Redcar	STP	St Peter Street Marlow	TEH	The Ford Hullbridge	VES	Village Slipway Newton Ferrers	WNI	Wilkhaven
STS	Seafront Seaton Carew	SEQ	Stackpole Quay Pembroke	TES	The Hard Lower Swanwick	VRY	Voyager Yachts Millbrook	WRM	Windsor Marina Windsor
STA	Seafront Southsea	SNS	Staffin Slipway Skye	TEM	The Mill Pool Looe	WLD	Wall at Drummore	WTL	Windsport Laser School Mylor
SER	Seaholme Road Pullover Mablethorpe	SNG	Stairhaven Glenluce	TEQ	The Quay Kingsbridge	WDM	Wallingford Marina Wallingford	WAI	Withernsea
SSE	Seahouses	SHT	Stanah Slip Thornton	TER	The Royal Slipway Cleveleys	WNL	Walton Lane Walton-on-Thames	WDS	Wonderland Slip Cleethorpes
SNC	Seven Lakes Park Crowle	SRG	Star Gate Blackpool	TEO	The Strand Brixham Harbour	WHH	Watch House Lane Cowes	WLL	Woodmill Lane Hard Southampton
SLB	Shell Bay Boat Yard Studland	SSS	Starcross Slip Dawlish Warren	TED	The Swann Draw Dock Thames Ditton	WHT	Watch Tower Bay Barry	WEM	Woolverstone Marina Ipswich
SLI	Shell Island Yacht Club Llanbedr	SMG	Steam Gondola Pier Coniston	TYI	Thorney Island Sailing Club Slip West Thorney	WRE	Water Edge Hotel Windermere	WNB	Wootton Bridge
SPL	Ship Lane Barnes London	SRQ	Steamer Quay Road Totnes	TMH	Thornham Hunstanton	WRL	Water Lane Richmond London	WMB	Wroxham Broad Slip Wroxham
SSB	Shipways Boatyard Maldon	SNI	Stevenson Slipway Irvine	TEE	Thorpe Bay Marine Southend-on-Sea	WHC	Watermouth Cove	YTH	Yacht Haven Kilmelford
SYH	Shrewsbury	SDB	Stewartfield Slipway Broxburn	TEU	Thurne	WEH	Waterside House Ullswater	YTS	Yacht Station Beccles
SHI	Silloth	SEG	Stoke Gabriel	TYM	Tobermory Mull	WEI	Waterside Inn Bray	YKM	York Marine Services York Bishopthorpe
SNM	Simpson Marine Newhaven	SSG	Stokes Bay Angling Club Gosport	TLB	Toll Bridge Slip Whitchurch	WIC	Waterski Club Newburn		
SRI	Sixmilewater	SST	Stokes Bay Central Gosport	TYN	Tollesbury Marina Maldon	WSC	Watersports Centre Kenmore		
SWB	Skateraw Beach Dunbar	SNH	Stonehaven Harbour Stonehaven	TEN	Tonbridge	WSL	Watersports Centre Roadford Lake		
SSW	Skegness Watersports Ingholdmells	SYC	Stradbally Cove Waterford	TTS	Torpoint Slip Plymouth	WSE	Watersports Centre Siblyback Lake		
		SDG	Strand Slip Gillingham	TNQ	Town Quay Lymington				
		SNT	Strontian						



# Mumbles Community Council - Budget 2021/22

Code	Items	Amount £	RFO Authorised
<i>Community and Social Development Committee</i>			
CSD1	Large Capital Grants (Underhill Changing Rooms and Toilets)	823,000	
CSD2	Skatepark	64,000	
CSD3	Langland Tennis Courts	39,800	
CSD4	Skatepark Annual Running Costs	6,600	
CSD5	Underhill Loan Repayment	89,000	
CSD6	Half Size Basketball Court	22,500	
CSD7	West Cross Green - Play Equipment	20,000	
CSD8	Road Safety	11,400	
	<b>Total</b>	<b>1,076,300</b>	